

8

Revised
Edition

DOLPHIN[®]

UNNAL MUDIYUM

SOCIAL SCIENCE

MAP DRAWING

BOOK



DOLPHIN PUBLICATIONS[®]



DOLPHIN[®]

UNNAL MUDIYUM

SOCIAL SCIENCE

8

MAP DRAWING BOOK

**Revised
Edition**

For copies and bulk orders please contact:



☎ 98653 06197 | 89256 77710 | 99435 67646

DOLPHIN PUBLICATIONS[®]

239, Keelappatti Street, Srivilliputtur - 626 125. Virudhunagar Dt. TN.

Mail us : dolphin.pub2005@gmail.com | Visit us : www.kalvidolphin.com

© All Copyrights reserved

Price : Rs. 36

Table of Contents

Exercise No	Month	Contents	Page No	Marks	Teachers Sign
1.	June	Advent of the Europeans	1		
2.		From Trade to Territory	2		
3.	August	People's Revolt	3		
4.	October	Development of Education in India	4		
5.	November	Development of Industries in India	5		
6.	November	Urban changes during the British period	6		
6.	June	Rocks and Soils	7		
8.	July	Weather and Climate	8		
9.	August	Migration and Urbanisation	9		
10.	October	Hazards	10		
11.	November & December	Exploring Continents Africa, Australia and Antarctica	11		
12.		Exploring Continents Africa, Australia and Antarctica	12		

TEACHERS SIGNATURE

HEADMASTER SIGNATURE

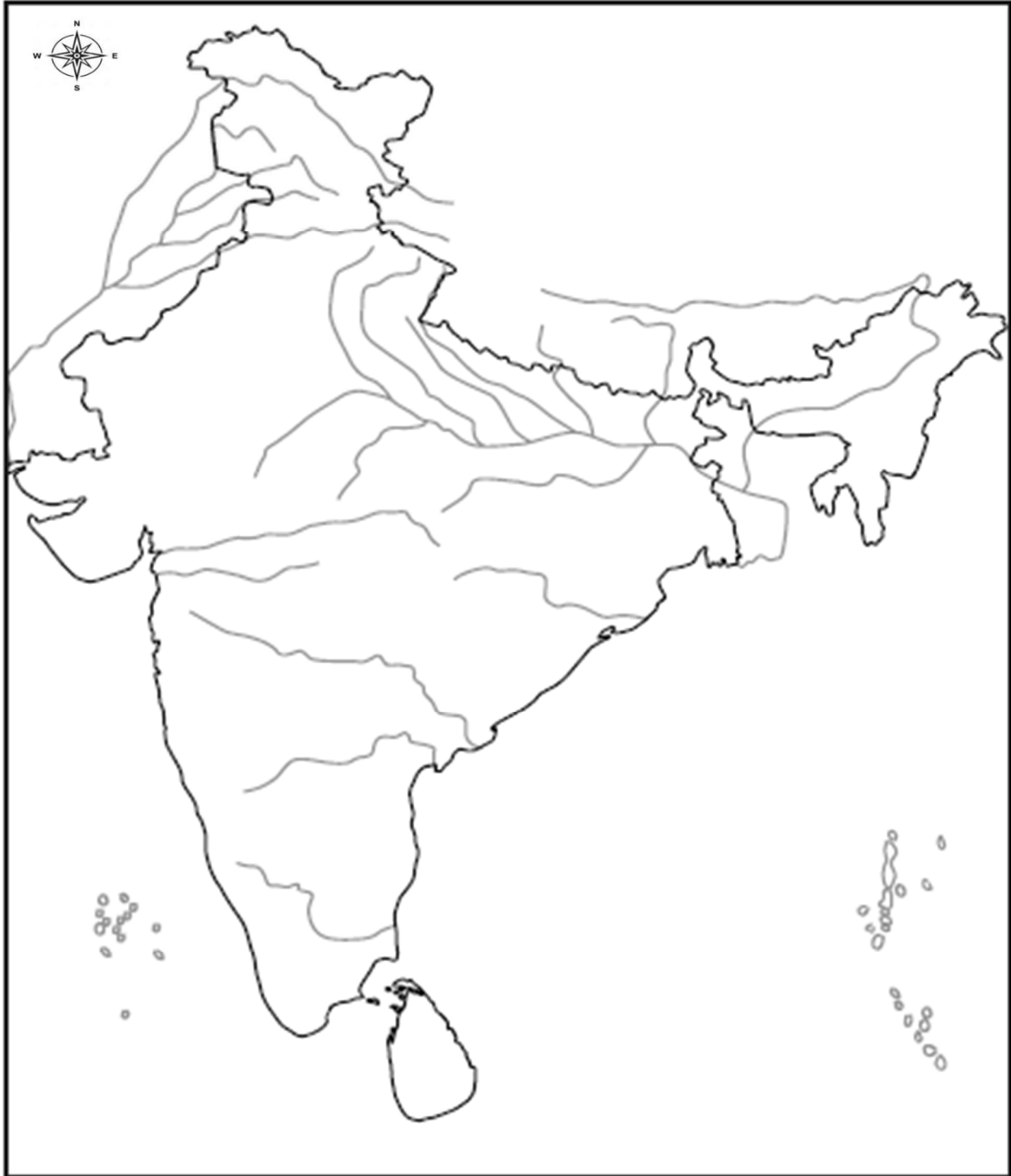
Exercise No:

HISTORY

Date :

1. Advent of the Europeans**1. On the river map of India, mark the following trading centres of the Europeans.**

1) Calicut, 2) Cochin, 3) Madras, 4) Pondicherry, 5) Surat, 6) Chinsura, 7) Pulicat, 8) Calcutta



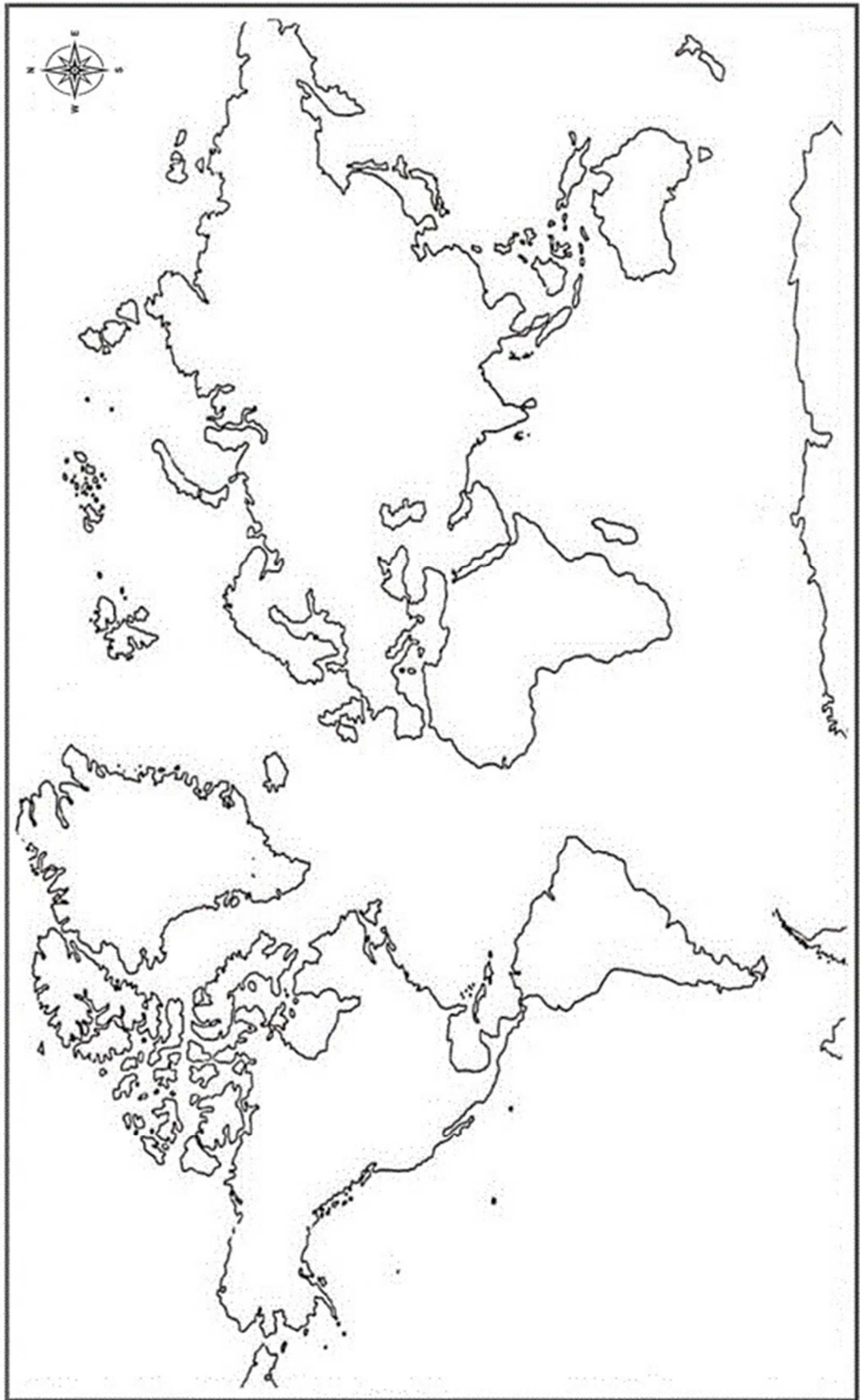
Date:

2. Weather and Climate

Exercise No:

On the outline map of world mark the following

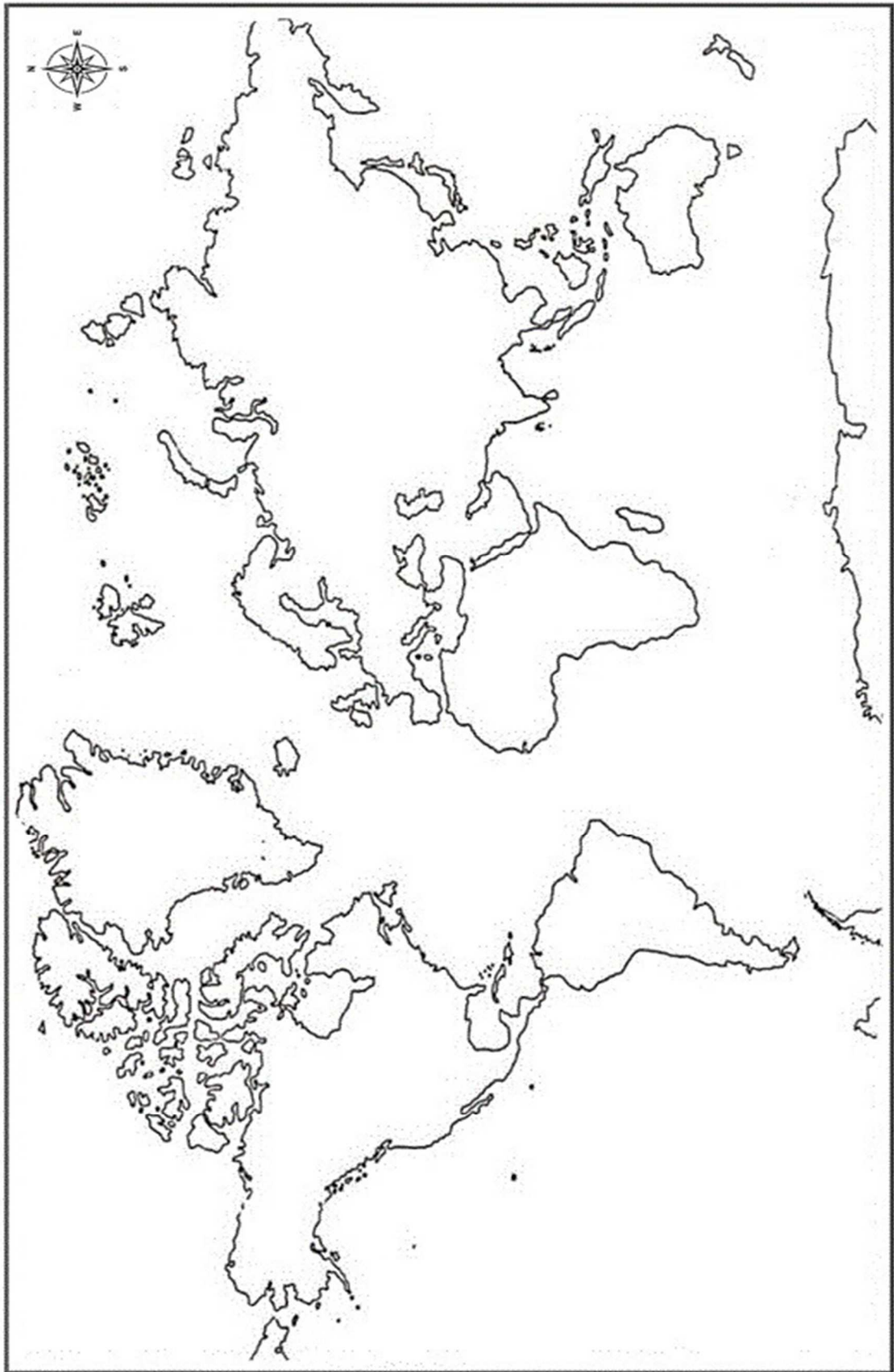
1. Heat zones of the world,
2. Pressure belt and planetary winds



Exercise No:**4. Migration and Urbanisation****Date:**

On the outline map of the world mark the following places

1. Tokyo, 2. New Delhi, 3. Mexico city, 4. Shanghai, 5. Sao Paulo, 6. Oceania, 7. Latin America, 8. Paris, 9. London, 10. Cairo

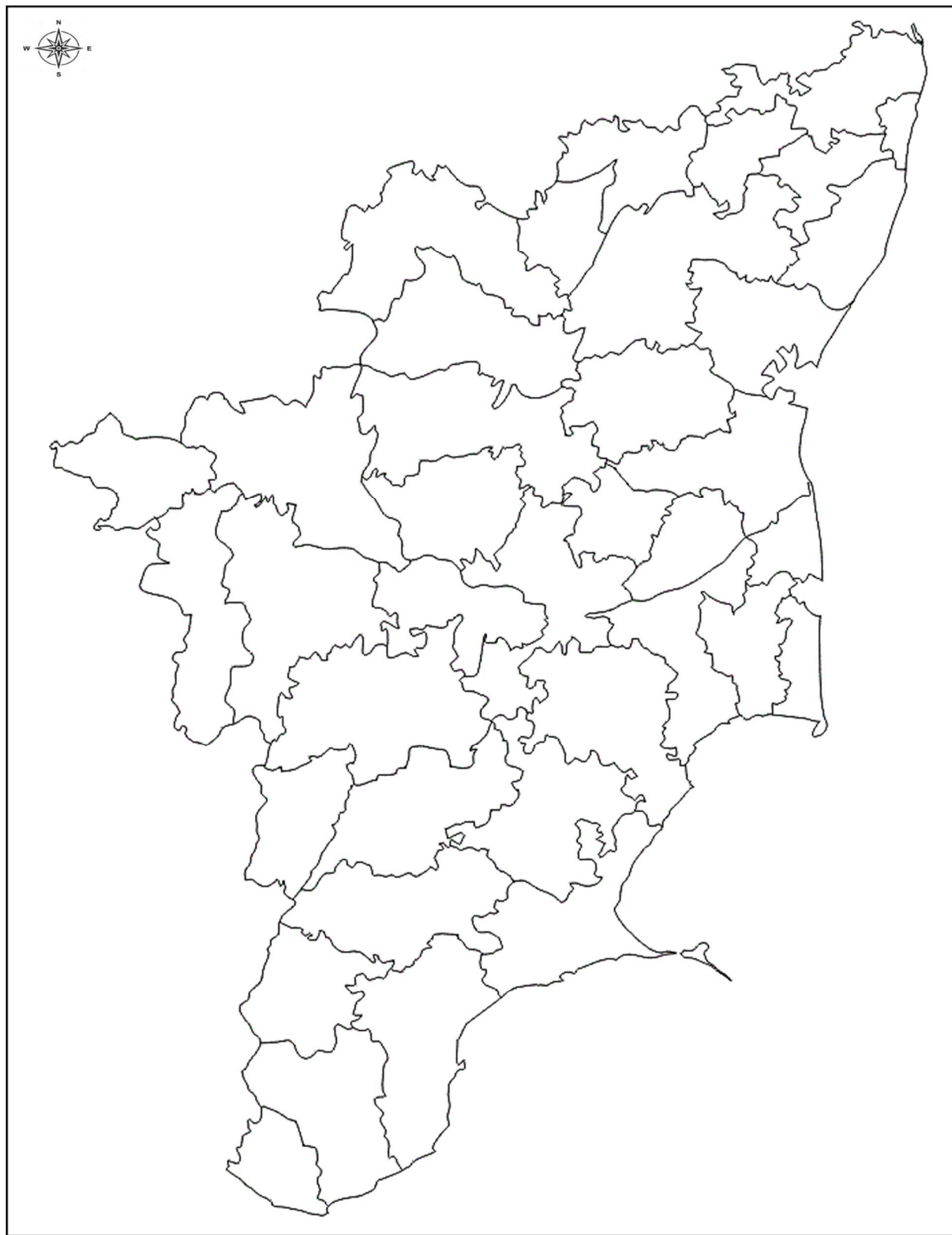


Exercise No:

5. Hazards

Date:

On the map of Tamil Nadu shade the 14 coastal districts in different colours.



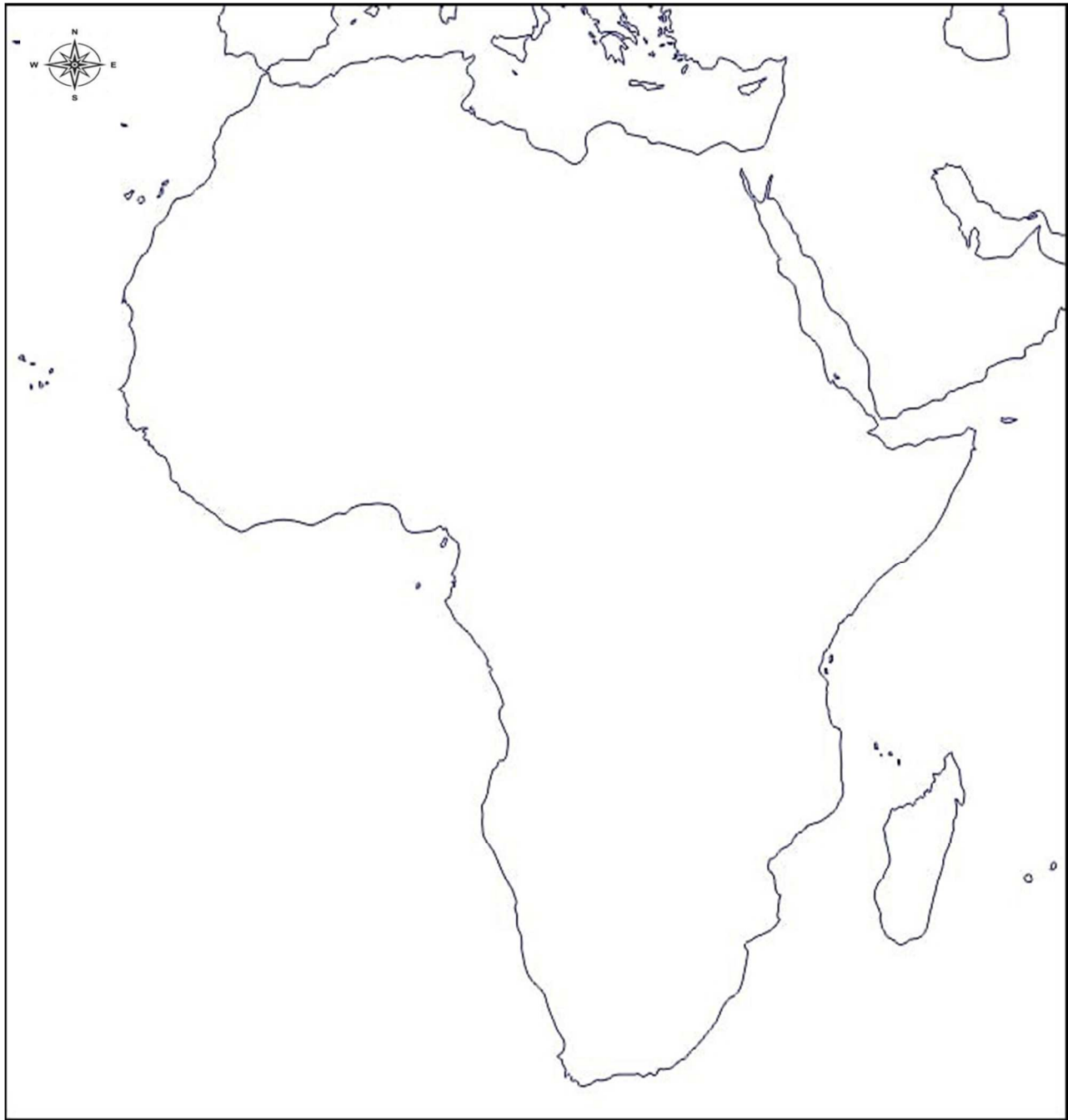
Exercise No:

Date:

7. Exploring Continents Africa, Australia and Antarctica

1. Mark the following on the outline map of Africa

Equator, Atlas Mountain, Sahara, Eastern highlands, Mediterranean Sea, Atlantic Ocean, Indian Ocean, Suez Canal, Mount Kilimanjaro,



Exercise No:

Date:

7. Exploring Continents Africa, Australia and Antarctica

2. Mark the following on the outline map of Australia.

Great Dividing Range, Great barrier reef, Tasmania, tropic of Capricorn, pacific ocean, Great Australian Sandy Desert, Sydney, Canberra



விஞ்ஞக் கெகண்டருக்கக்ம் நெரமெல்லாம்
படித்தக் கெகண்டருப்பேம்

எமது வெளியீடுகள் (STATE BOARD)

6th to 12th Std - STEP TO SUCCESS ENGLISH

10th to 12th Std - ELITE ENGLISH

6th to 12th Std - உன்னால் முடியும் தமிழ்

10th to 12th Std - அமுத சுரபி தமிழ்

6th to 10th Std - சமூகஅறிவியல்

(Tamil & English Medium)

8th to 10th Std - அறிவியல்

(Tamil & English Medium)



DOLPHIN PUBLICATIONS®

239, Keelappatti Street, Srivilliputtur - 626 125. Virudhunagar Dt. TN.

Cell : 98653 06197 / 89256 77710 / 99435 67646

93453 14146 / 93453 30937

Email : dolphin.pub2005@gmail.com | Website : www.dolphinpubs.com



63743 17883